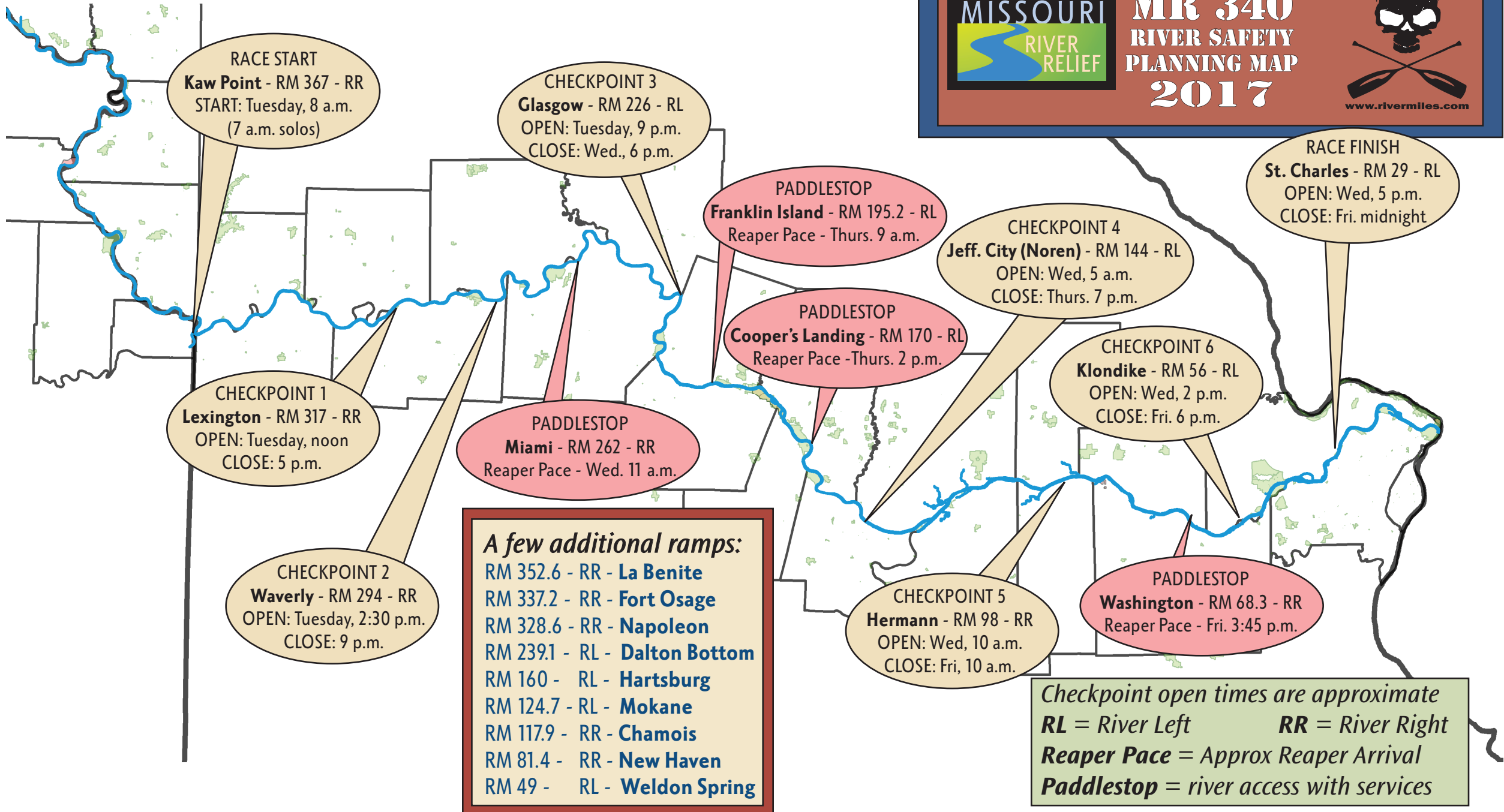


MISSOURI AMERICAN WATER



MR 340 RIVER SAFETY PLANNING MAP 2017



RACE START
Kaw Point - RM 367 - RR
START: Tuesday, 8 a.m.
(7 a.m. solos)

CHECKPOINT 3
Glasgow - RM 226 - RL
OPEN: Tuesday, 9 p.m.
CLOSE: Wed., 6 p.m.

PADDLESTOP
Franklin Island - RM 195.2 - RL
Reaper Pace - Thurs. 9 a.m.

CHECKPOINT 4
Jeff. City (Noren) - RM 144 - RL
OPEN: Wed, 5 a.m.
CLOSE: Thurs. 7 p.m.

RACE FINISH
St. Charles - RM 29 - RL
OPEN: Wed, 5 p.m.
CLOSE: Fri. midnight

CHECKPOINT 1
Lexington - RM 317 - RR
OPEN: Tuesday, noon
CLOSE: 5 p.m.

PADDLESTOP
Cooper's Landing - RM 170 - RL
Reaper Pace - Thurs. 2 p.m.

CHECKPOINT 6
Klondike - RM 56 - RL
OPEN: Wed, 2 p.m.
CLOSE: Fri. 6 p.m.

CHECKPOINT 2
Waverly - RM 294 - RR
OPEN: Tuesday, 2:30 p.m.
CLOSE: 9 p.m.



PADDLESTOP
Miami - RM 262 - RR
Reaper Pace - Wed. 11 a.m.

CHECKPOINT 5
Hermann - RM 98 - RR
OPEN: Wed, 10 a.m.
CLOSE: Fri, 10 a.m.


PADDLESTOP
Washington - RM 68.3 - RR
Reaper Pace - Fri. 3:45 p.m.


A few additional ramps:
RM 352.6 - RR - La Benite
RM 337.2 - RR - Fort Osage
RM 328.6 - RR - Napoleon
RM 239.1 - RL - Dalton Bottom
RM 160 - RL - Hartsburg
RM 124.7 - RL - Mokane
RM 117.9 - RR - Chamois
RM 81.4 - RR - New Haven
RM 49 - RL - Weldon Spring


Checkpoint open times are approximate
RL = River Left RR = River Right
Reaper Pace = Approx Reaper Arrival
Paddlestop = river access with services

Checkpoint	Tuesday, Aug. 8				Wednesday, Aug. 9				Thursday, Aug. 10				Friday, Aug. 11																			
	6	N	18	M	6	N	18	M	6	N	18	M	6	N	18	M																
Kaw Point RM 367.5	RACE START  8 a.m. 7 a.m. solos				sunset: 8:11 p.m. moonrise: 8:52 p.m.				sunrise: 6:17 a.m. moonset: 8:04 a.m.				sunset: 8:09 p.m. moonrise: 9:27 p.m.				sunrise: 6:18 a.m. moonset: 9:06 a.m.				sunset: 8:08 p.m. moonrise: 10:00 p.m.				sunrise: 6:19 a.m. moonset: 10:09 a.m.				sunset: 8:07 p.m. moonrise: 10:33 p.m.			
Lexington RM 317 - RIGHT (50 miles from Kaw)		noon				5 p.m.																										
Waverly RM 294 - RIGHT (23 miles)			2:30 p.m.			9 p.m.																										
Glasgow RM 226 - LEFT (68 miles)					9 p.m.				6 p.m.																							
Noren (Jeff City) RM 144 - LEFT (82 miles)						5 a.m.							7 p.m.																			
Hermann RM 98 - RIGHT (46 miles)							10 a.m.								10 a.m.																	
Klondike RM 56 - LEFT (42 miles)								2 p.m.									6 p.m.															
St. Charles RM 29 - LEFT (27 miles)									5 p.m.									Midnight  RACE FINISH														

 *Tandem Record: 34:34 - Phil Bowden and Chris Issendorf (2015)*

 *Solo Record: 36:43 - Ryan Slebos (2015)*

 *Women's Tandem Record: 38:43 - Mollie Binion and Amy Boyd (2015)*

 *Woman's Solo Record: 43:06 - Robyn Benincasa (2010)*

Checkpoint open times are approximate. Shaded area is sunset to sunrise. Sun/Moon times are for Jefferson City.